



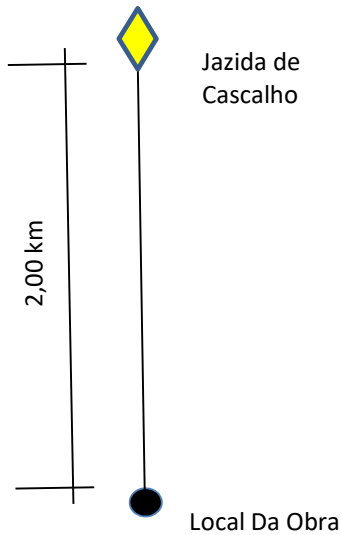


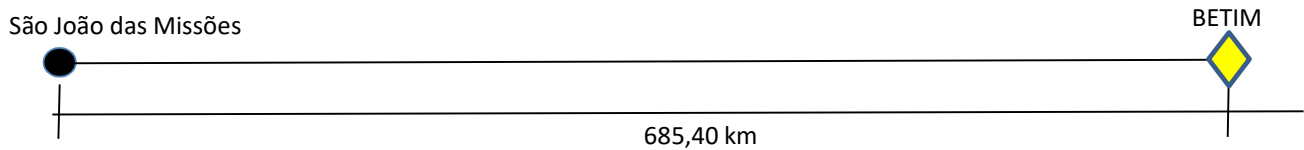
CROQUIS

LEGENDA		COORDENADAS	
	CIDADE	LATITUDE: 14°52'57.48"S	LONGITUDE: 44° 4'59.26"O
	LOCAL DA OBRA	LATITUDE: 14°53'8.58"S	LONGITUDE: 44° 5'6.14"O
	LOCAL DA JAZIDA SOLO	LATITUDE: 14°53'30.25"S	LONGITUDE: 44° 4'26.22"O
	LOCAL DA JAZIDA BETIM	LATITUDE: 19°57'45.69"S	LONGITUDE: 44° 5'38.86"O

1) JAZIDA DE SOLO



2) IMPRIMAÇÃO (CM-30 E CM-70)



Gerrard tayon Ferreira Lopo
CREA: 142006605-6